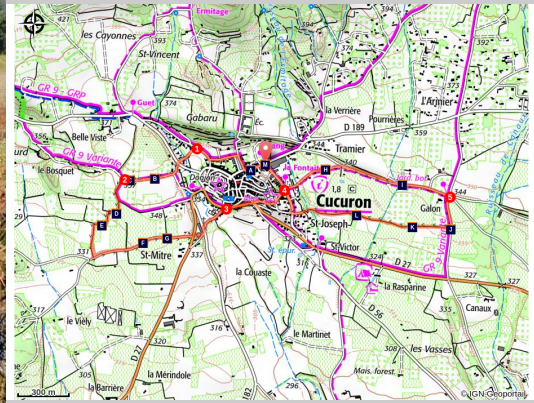


Cucuron Wine Trail

Cucuron



Vue sur le village de Cucuron (©Françoise Delville - PNR Luberon)



A small vineyard walk on both sides of the perched village of Cucuron, to discover the landscapes and wine-making know-how.

"Sheltered by the slopes of the Grand Luberon, these vast sunny landscapes call for calm. Between vineyards and orchards, we ascend a little. There is a beautiful panorama on the slopes of Mourre Nègre, the countryside of Pays d'Aigues and far to the south, the massif of Sainte-Victoire. The passage of a tractor sends us to the next of the vineyards and invites us to complete this stroll with a small wine tasting, in the cellar of the vine growers of Cucuron. Claims of two conquered visitors.

Useful information

Practice : WALKING

Duration : 2 h

Length : 5.7 km

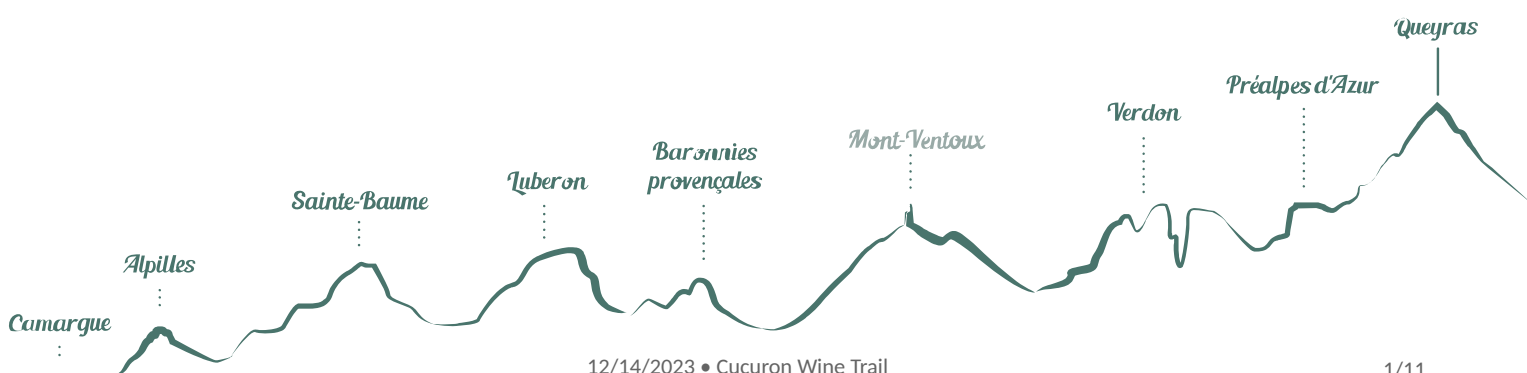
Trek ascent : 74 m

Difficulty : Very easy

Type : Boucle

Themes : Fauna, Local products

Accessibility : Stroller



Trek

Departure : Cucuron Tourist Office (Cours Pourrières).

Arrival : Cucuron Tourist Office

Markings :  GR®  PR local

Go up the Pourrières course towards the village. Turn right, along the pond Cucuron and at the end of the square, turn left on the Gabarut road. Continue 100m on the right on chemin du Cagnard.

1- At the exit sign of the village, turn left on a cross road. Cross the D56 and climb across chemin Sourd.

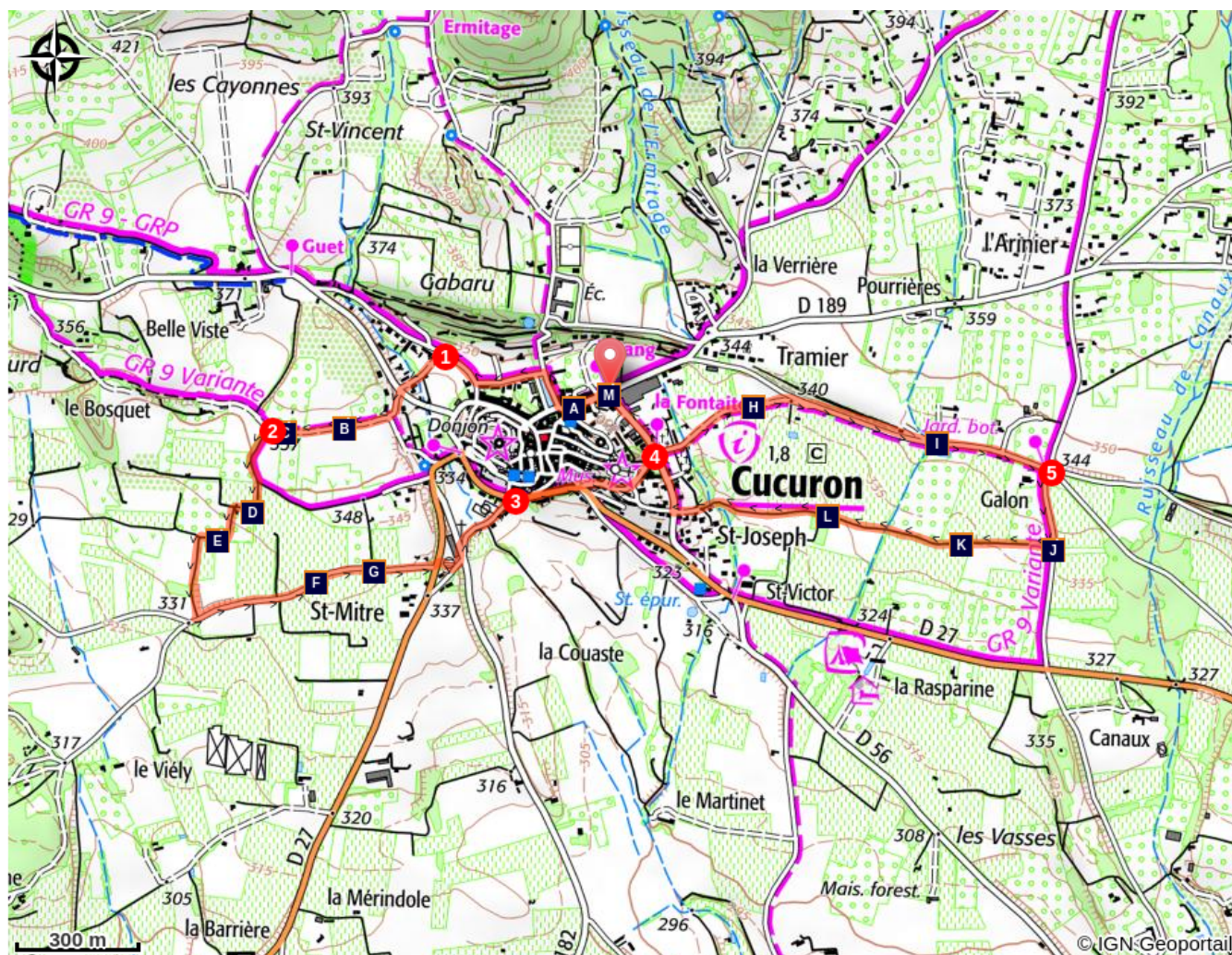
2- At the Y, turn left on the crossing of Gramenon. At the tarmac, take the road to the chemin du Four à chaux on the left. Cross the Dte, sneaking through a small path. Continue descending, cross the D27 (caution!), cross the bank, cross the D182 (caution!) and go right on the path to the tennis courts.














3- Take a right on the boulevard du sud, leave the ark on your right and go up opposite the Rue de l'Enseigne. Continue on rue des Vaureilles. On the Place Jean-Joseph Ferréol, go down the street to reach the small roundabout.

4- Continue in front, along the cemetery and continue on a path. Turn right and continue 800m.

5- At the "Gallon" crossroad, turn right on the road Apt. 200m further, turn right on the trail and follow the vineyards. At the road, turn right, go back to the cemetery (point 3) and continue on the course Saint-Victor to return to the cellar of the vine growers of Cucuron.

On your path...



- | | |
|---|---|
|  The Étang PortalMoulin de l'Etang (A) |  The AOC Luberon wines for all tastes (B) |
|  Truffle in the Luberon (C) |  The owl, a beneficial animal to vines (D) |
|  Cherry in the Luberon (E) |  Cucuron, a hilltop village (F) |
|  Nesting boxes for Athena (G) |  Old tree, ally of Athene (H) |
|  A plethora of vines?? (I) |  The olive oil of Provence (J) |
|  A baby bird on the ground ... what to do? (K) |  Athene, bio-indicator species (L) |
|  Cave Cooperative Louérien (M) | |

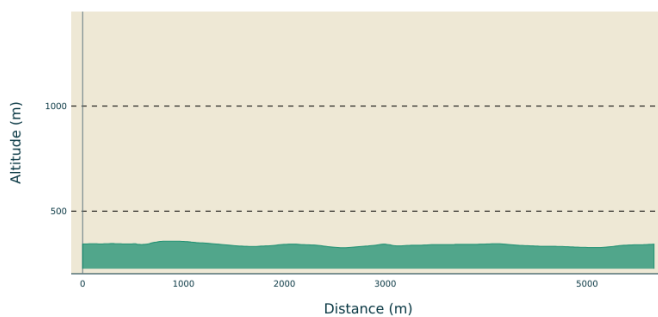
All useful information

AdVICES

Pay attention to the successive crossings of the road after point 2.

It is not recommended in case of high heat; no shady area as soon as you leave the village!

Altimetric profile



Min elevation 326 m
Max elevation 357 m

Access

13km north-west of Pertuis, by Ansouis and the D56.

Advised parking

Parking in front of the Tourist Office and Cave Louérien, north-east of the village of Cucuron (Cour Pourrières).

Source

OTI Luberon Sud Tourisme



Information desks

House of the Luberon Regional Nature Park



60, place Jean Jaurès, 84400 Apt

accueil@parcduluberon.fr

Tel : +33 (0)4 90 04 42 00

<https://www.parcduluberon.fr/>

OTI Luberon Sud Tourisme

Le Château - BP 16, 84240 La Tour d'Aigues

contact@luberon-sud-tourisme.fr

Tel : +33 (0)4 90 07 50 29

<https://www.luberon-sud-tourisme.fr/>

On your path...



The Étang Portal Moulin de l'Etang (A)

This is one of the two remaining doors of the fortification of the 16th century. You can still see the locations of the chains of the drawbridge. Also called "Portal of Cabrières" and formerly "Gate of Burlière" in reference to the name of the neighboring district. "Burlière", in Provençal, is the place where people play ball games. To the left, the wash house of the fountain of the pond is one of the 6 wash houses and 8 fountains of Cucuron. These places were where women found themselves and exchanged news of the village.

Attribution : ©Eléa de Robert - PNR Luberon



The AOC Luberon wines for all tastes (B)

Red, white or rosé, winemakers have a large variety of grapes to make their wines; Syrah, Grenache, Mourvèdre, Carignan, Cinsault ... Gourmet and flavourful, lively and elegant, harmonious and fragrant, all AOC Luberon wines and its 52 private cellars, 10 winemakers' cooperatives and a union of producers will welcome you and surprise you with wonders! Some of these wines received the "marque Parc" trademark which is awarded when a producer or farmer has integrated sustainable economic and social development of their lands, which marks the completion of a quality approach.

Attribution : ©PNR Luberon



Truffle in the Luberon (C)

The truffle, called "Rabasso" in Provençal, is a fungus that lives on the roots of white and evergreen oaks, and Aleppo pines... It was a peasant from Saint-Saturnin-lès-Apt (10km north of Apt) who started truffle production by planting truffle oak trees. In winter, the truffle farmer and truffle dog are in search of the famous "black diamond". The Vaucluse department is all the same the first French producer and Provence produces more than three-quarters of the national production.

Attribution : ©PNR Luberon



The owl, a beneficial animal to vines (D)

Beneficial animals to agriculture and gardening are animals that, by their actions and their eating behavior, offer better growing conditions to a plant. The Little Owl is a small nocturnal bird of prey (about 20cm) which enjoys the mingling of vineyards, meadows and wastelands. They hunt small prey: small rodents, birds and lizards. Also hunting large insects, it protects the vine by its presence by pressuring pests.

Attribution : ©Martin Steenhaut - LPO



Cherry in the Luberon (E)

With the Gard department, the Vaucluse department is the largest producer of table cherries. The "Burlat" and the "Bigarreau" (also known as the Royal Ann cherry) are the most cultivated varieties in the Luberon. You can consume while fresh in summer or enjoy the main speciality of Apt: candied cherry. Apt produces more than 10,000 tons of candied fruits! Many fruits have been preserved there since the 14th century, a true know-how! Today, Apt remains the world capital of candied fruit.

Attribution : ©Séverine Besson - OTI Luberon Sud Tourisme



Cucuron, a hilltop village (F)

Like most villages of the Luberon, Cucuron developed in the 11th century around its castle, here on the hillock to the west, where only the vestiges of the dungeon remain today. As of the 13th century, a new church was built to the east and the village then expanded towards it. Proof of these expansions, three city walls coming one after the other over the centuries. From the last one of the 16th century, you can still see a tower and two doors through which one can enter the old village.

Attribution : ©Eric Garnier - PNR Luberon



Nesting boxes for Athena (G)

The number of cavities decreasing, nesting boxes installation increase nesting areas. The shape and dimensions of the box and entrance hole help in selecting the desired species! In Luberon, over 200 nesting boxes were built for the Little Owl species. Through these boxes the main parameters of its breeding behavior can be studied and monitored. Since their installation in 2005, the number of pairs of owls reproducing there has been increasing.


Attribution : ©PNR Luberon



Old tree, ally of Athene (H)

In the Luberon, the small farm is essential to maintain the Little Owl, especially the old stone sheds because it can nest in their cavities. The conservation and maintenance of these old trees are also essential for the owl. Besides the cavities used for nesting, they provide perches but also many preys (large insects in particular). In summer and winter, watch Athene at safe distance, without disturbing it and using a pair of binoculars!

Attribution : PNR Luberon



A plethora of vines?? (I)

The landscape, closed by the Luberon to the north is dominated by the village of Cucuron, perched on a hill, a small island built in a plethora of vineyards. Come in the Fall (October) to discover this landscape of "marquetry". The momentum provided by the rows of vines reaches its peak with the fall colors spread out over time and according to the species planted and their alignment, differing depending on the plot.


Attribution : ©Françoise Delville - PNR Luberon



The olive oil of Provence (J)

Olive oil is the symbol of the Mediterranean diet and is found in many typical dishes. As it is the case with wine, there are so many varieties of olive oils depending on the olive variety, the soil, the know-how of producers and millers, and their origin and particular taste can be recognized by an AOC. Since 2007, there is an AOC that covers the entire region: AOC Provence which reflects the history and ancestral expertise of the area!

Attribution : ©Wego Productions



A baby bird on the ground ... what to do? (K)

Owls do not build "nests". Thus, the owlets leave quickly to explore the surrounding areas without even knowing how to fly, which is the learning phase. The parents continue to feed them while they are on the ground. Know that if you find an owlet seeming abandoned, it may not necessarily be in danger! Leave it there or put it in a higher place, safe from predators, so they can find their parents who do not lose sight of them!

Attribution : ©PNR Luberon



Athene, bio-indicator species (L)

The Little Owl is called bio-indicator of the ecological quality of agricultural areas as it is very sensitive to intensified practices. If hedges and old trees are destroyed or if large insects on which it abundantly feeds its young are too heavily eliminated by chemical treatments, it disappears. If you are lucky enough, you will see it on a tiled roof or in a tree, and it will stare at you intensely with its golden yellow eyes. Observe without disturbing!

Attribution : Gilles Viricel



Cave Cooperative Lou erion (M)

In 1925, winemakers decided to gather in cooperatives to work together. After several mergers, the cellars of Lourmarin, Cadenet, Lauris and Cucuron created Lou erion (name given to the Luberon by the Romans) in 2009. Today the cooperative extends over 950ha of vineyards in 15 towns of Luberon. The cooperative has 150 co-operators who produce about 47,000hl for different names. Some wines are produced in accordance with the specifications of Agriconfiance quality system.

Attribution :  Eric Garnier - PNR Luberon



- En aucun cas les auteurs des contenus de ce site ne sauraient être tenus pour responsables de problèmes ou d'accidents sur les itinéraires cités.
- Cependant, nous comptons sur vous pour signaler toutes contradictions importantes entre cette fiche et le terrain.
- Pensez également à signaler les éventuels problèmes rencontrés pendant votre balade sur <http://sentinelles.sportsdenature.fr> (erreur de balisage, panneau défectueux, pollution, conflit d'usages...).
- La vente de cette fiche est autorisée au coût d'impression.
- Ne pas jeter dans la nature.

L'outil Geotrek a été financé par l'Union européenne, le Parc national des Ecrins et le Parc national du Mercantour.

Le projet Chemins des Parcs est financé par la Région Provence-Alpes-Côte-d'Azur et les Parcs naturels régionaux des Alpilles, de Camargue, du Luberon, du Queyras et du Verdon.

Ce projet partenarial rassemble également le Comité Régional du Tourisme, les agences départementales de développement touristique, les offices de tourisme et les syndicats d'initiative.

- The authors of this website will in no case be held responsible for problems or accidents on the routes mentioned.
- We count on you to point out any inconsistency between this content and the field itineraries
- Please report any problems encountered on the routes (route marking problems, defective panels, pollution, conflict of uses ...) on <http://sentinelles.sportsdenature.fr>
- The sale of this sheet is authorized at the cost of printing
- Please don't litter

The Geotrek tool was funded by the European Union, the Ecrins National Park and the Mercantour National Park.

The Chemins des Parcs project is funded by the Provence-Alpes-Côte-d'Azur Region and the regional nature parks of Alpilles, Camargue, Luberon, Queyras and the Verdon.

This project was developed in partnership with the Regional Tourism Committee, the departmental tourist development agencies, and tourist offices.

Avec le soutien de



Avec l'aide technique de :

- OTI Luberon Sud Tourisme